



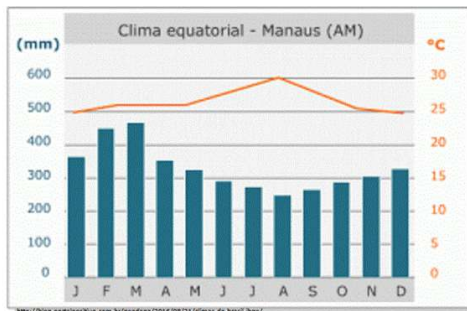
Aula 47 - Geografia do Brasil – ESA

O território nacional: a construção do Estado e da Nação, a obra de fronteiras, fusos-horários e a federação brasileira.

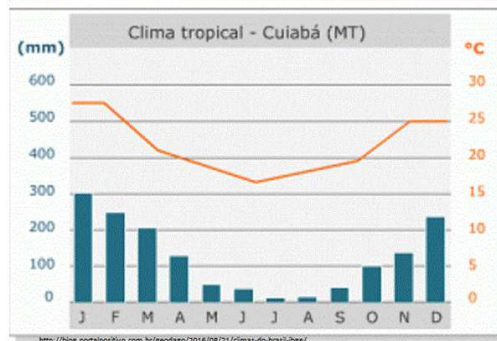
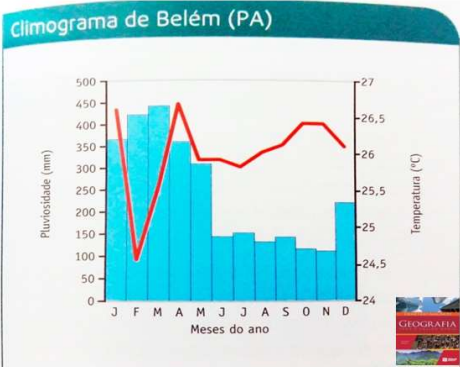
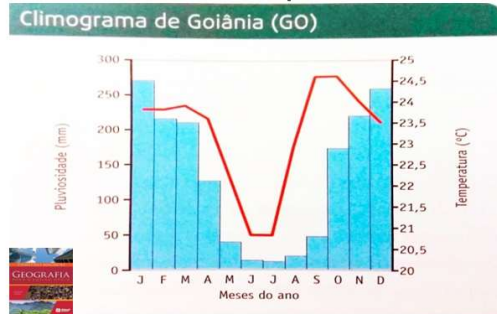
O espaço brasileiro: relevo, climas, vegetação, hidrografia e solos.

Climogramas

Clima Equatorial

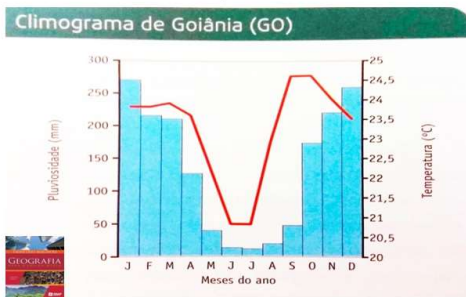


Clima Tropical

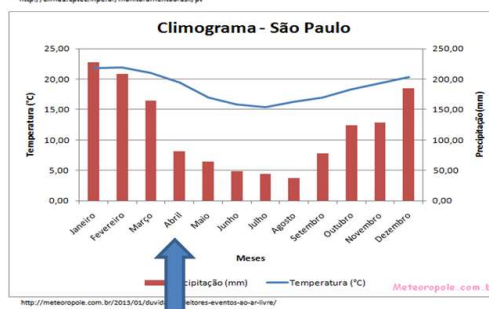
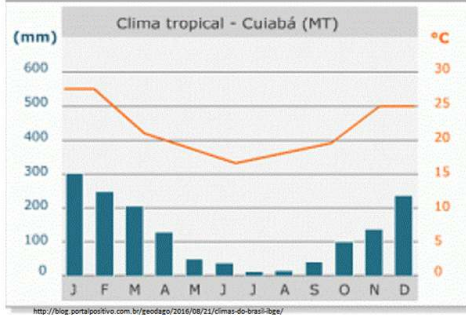
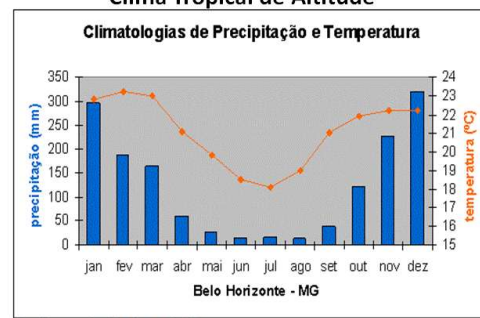


Climogramas

Clima Tropical



Clima Tropical de Altitude



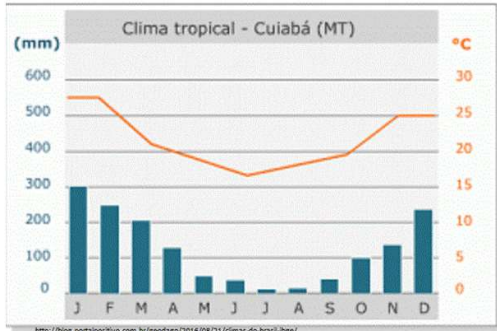
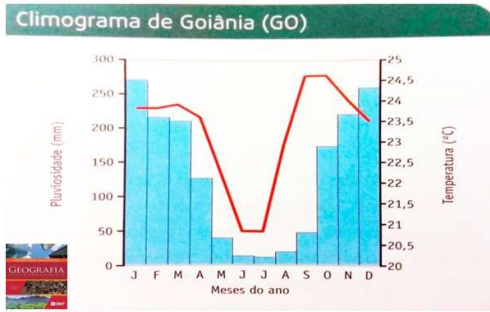
↑
Acima de 100 mm

↓
Abaixo de 100 mm

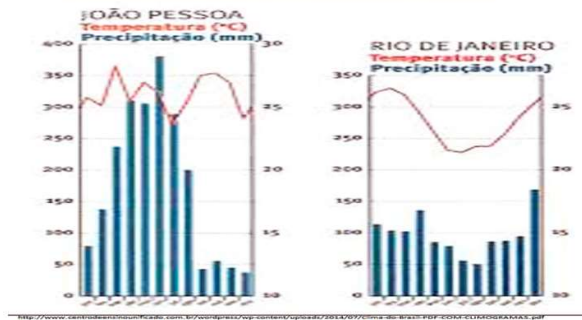
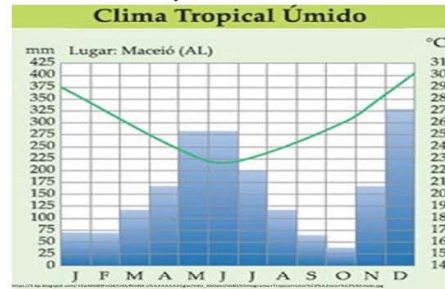


Climogramas

Clima Tropical

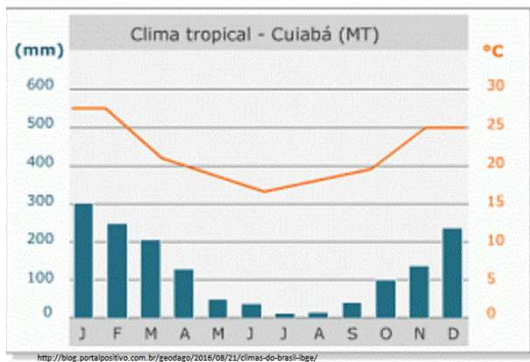
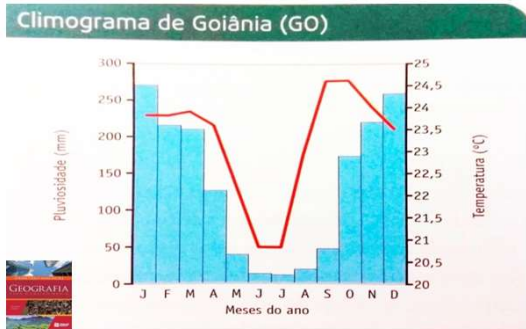


Clima Tropical Litorâneo
Tropical Atlântico
Tropical Úmido

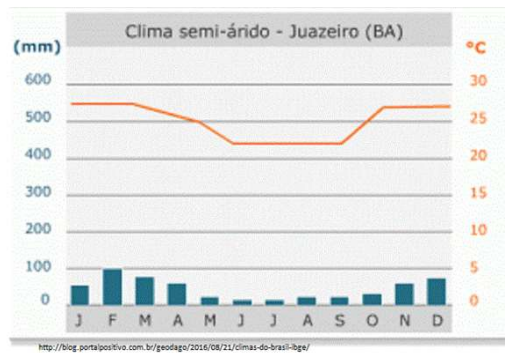
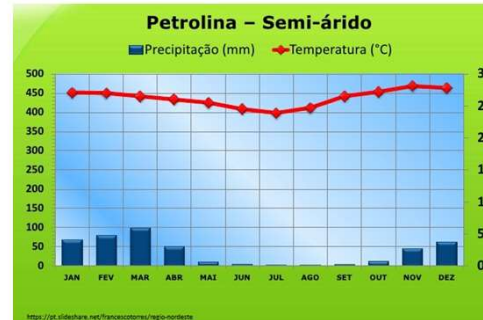


Climogramas

Clima Tropical



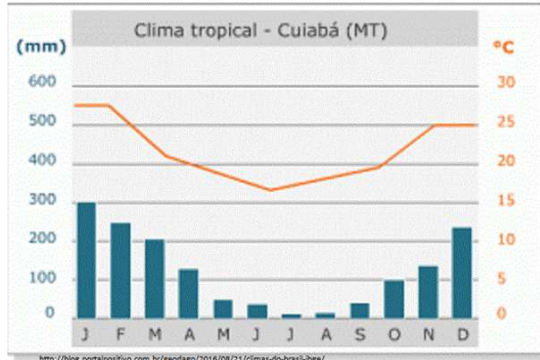
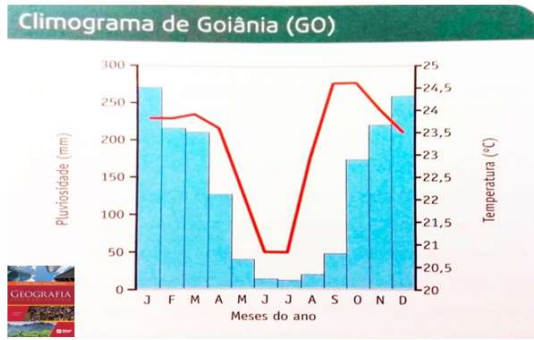
Clima Tropical Semiárido





Climogramas

Clima Tropical



Clima Subtropical

Climograma – Curitiba (Paraná)

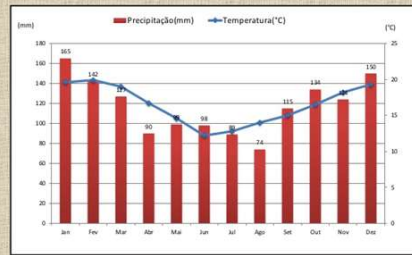


Gráfico elaborado pelos autores. Fonte de dados: climaticos: <http://www.bdclima.cnpq.embrapa.br>. Acesso em: 13/11/2015

Climograma – Porto Alegre (Rio Grande do Sul)

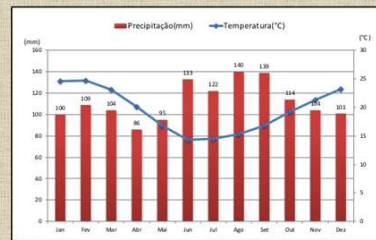


Gráfico elaborado pelos autores. Fonte de dados: climaticos: <http://www.bdclima.cnpq.embrapa.br>. Acesso em: 13/11/2015